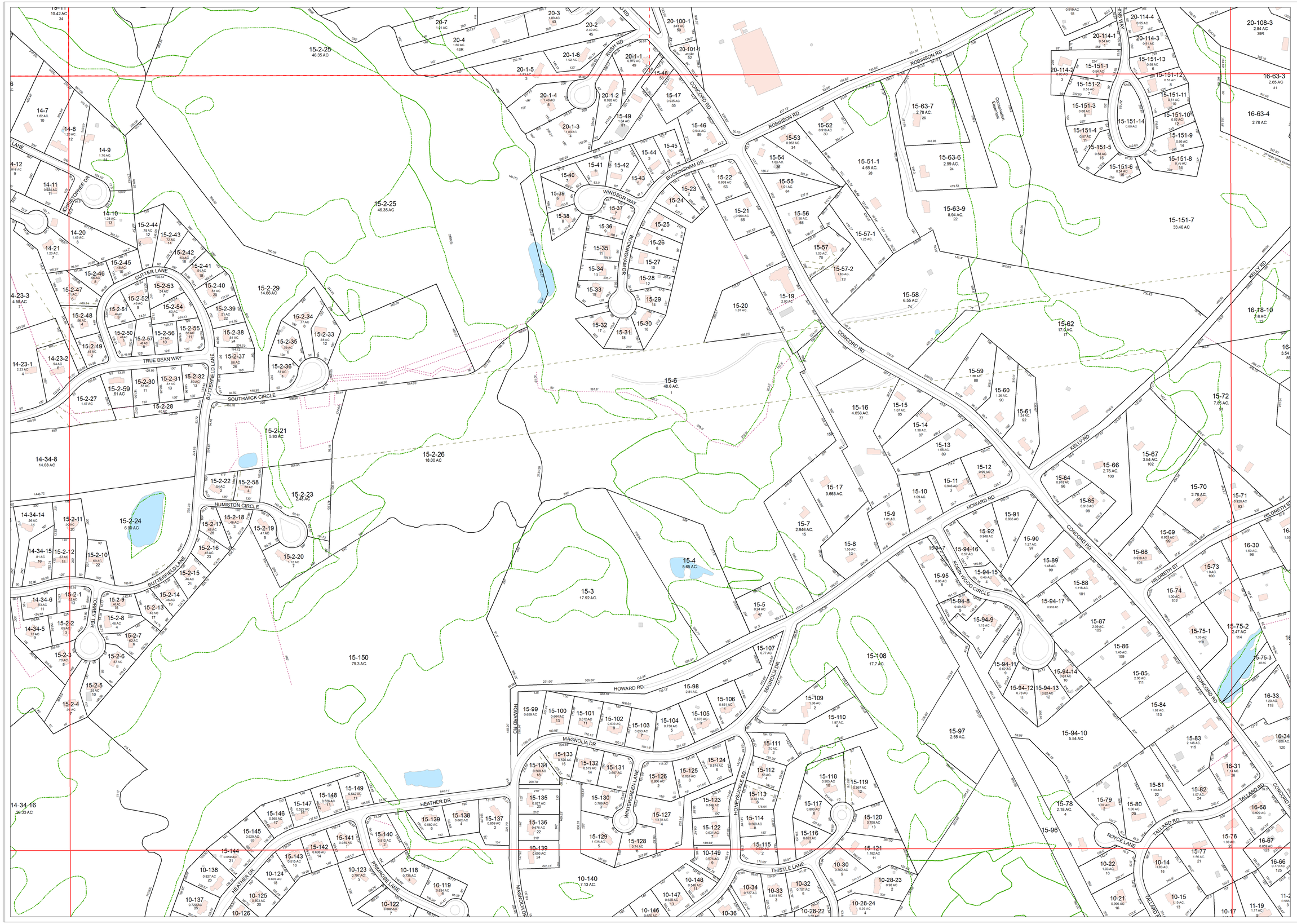

Town of Westford Massachusetts

Assessors Tax Map

PUBLIC RECORD RESPONSE – DISCLAIMER

Westford hereby produces the following information: GIS Data Information – Mapping System In maintaining its GIS Data, the Town of Westford has made every effort to ensure the accuracy, currency and reliability of the content thereof however, errors can occur. It is expressly understood and agreed that in producing this information, the Town of Westford, its officials, agents, servants and employees does not warrant or guarantee the information it has provided, nor does it accept responsibility for any errors contained therein. In no event will the Town of Westford, its officials, agents, servants and employees be deemed or held obligated, liable, or accountable for any loss or damage incurred or resulting from the use of the information provided.

Legend

- Parcel
- Former Parcel
- Easement
- Road Edge
- Wetlands DEP 2006
- Railroad
- Water Body
- Building
- Out Building

N

200 100 0 200 Feet

1" = 200'

Data Sources: All landbase data including street outlines, surface water, buildings, and railroads were developed from aerial photography flown in April 2005

DEP Wetland Informaiton was obtained from MassGIS

All parcel information should be verified with the Town of Westford's Assessor

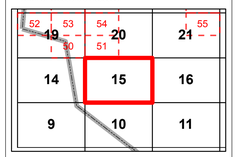

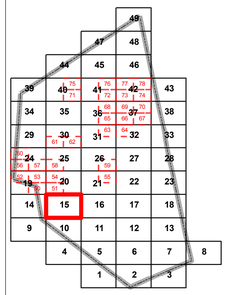

Tax Map 15

9/23/2013